

Nationalparkregion

Schwarzwald



Explore the full range of  
attractive destinations.

[www.nationalparkregion-  
schwarzwald.de](http://www.nationalparkregion-schwarzwald.de)



Black Forest

Full of senses.  
Full of woods.  
Full of experiences.

## LEGEND

Nationalparkregion

Schwarzwald



Core zone National Park



Development zone National Park



Management zone National Park



Outer border National Park Region

---



Destinations for nature lovers



Destinations for active people



Destinations for gourmets



Destinations for families



Destinations for culture enthusiasts
























































































---



Free of charge with the guest card „Schwarzwald Plus Karte“

# table of contents


The content of this document is organised both by location and by number. To navigate, click on the desired location or on the number of the destination.

Achern	  	4	Loffenau	  	19
Alpirsbach	  	5	Loßburg	  	20
Bad Peterstal- Griesbach	  	6	Oberkirch	  	21
Bad Rippoldsau- Schapbach	  	7	Oberwolfach	  	22
Baiersbronn	  	8	Oppenau	  	23
Bühl	  	9	Ottenhöfen in the Black Forest	  	24
Bühlertal	  	10	Ottersweier	  	25
Durbach	  	11	Pfalzgrafenweiler	  	26
Forbach	  	12	Sasbach	  	27
Freudenstadt	  	13	Sasbachwalden	  	28
Gaggenau	  	14	Seebach	  	29
Gernsbach	  	15	Weisenbach	  	30
Kappelrodeck	  	16	Landkreis Freudenstadt	  	31
Lauf im Schwarzwald	  	17	Nationalpark Schwarzwald	  	32
Lautenbach	  	18	Informations.....		33, 34, 35

Achern, the shopping town with a heart, lies against the imposing backdrop of the Hornisgrinde. Experience diversity: Take a stroll, hike, cycle, enjoy traditional festivals and culture - or discover attractive excursion destinations in the region.

## Achern Tourist Information

Rathaus Am Markt, Rathausplatz 1, 77855 Achern  
Tel. (+49) 7841/ 642 1900 · tourist-info@achern.de




1

### Gothic Chapel of St Nicholas

The chapel, popularly known as the „Klauskirchl“, is the oldest building in Achern (8th- 13th century) and the town's landmark.

Hauptstraße 11, 77855 Achern

 Adlerplatz



2

### Illenau Arcade Museum & Illenau Cemetery

Museum: A new multimedia experience of Illenau's eventful history. Friedhof: Impressive cultural monument with historical tombs and exotic trees.

Illenauer Allee 75, 77855 Achern

 Museum: Illenau

 Friedhof: Eichelbergsiedlung




3

### Adventure playground in the city garden

The adventure playground for children aged 6 – 14 is an insiders' tip in the region and is known for its great play equipment and beautiful location in the city garden.

Am Stadtgarten, 77855 Achern

 Adlerplatz

# Alpirsbach

The town of Alpirsbach offers a wide range of excursion destinations. Discover the historic monastery complex, the Subiaco cinema, brewery museum, town history museum, the glassblowing workshop, Schau-Confiserie, Alpirsbacher Offizin & the Kleine Kinzig reservoir.

## Alpirsbach City Information

Krähenbadstr. 2, 72275 Alpirsbach · Tel. (+49) 7444/ 9516 281  
stadt-info@alpirsbach.de

www.alpirsbach.de



4


### Historic monastery complex

Guided tours of the monastery complex and the museum are available. Cloister and monastery concerts and open-air cinema in the cloister garden (August).

Klosterplatz 1, 72275 Alpirsbach

Alpirsbach railway station

ZOB Alpirsbach / Alternativ Alpirsbach Hetal



5

### Brewery Museum

Daily guided tours through the brewery world with beer tasting. It shows the work required for the brewing process and how the brewing industry developed.

Alpirsbach railway station

ZOB Alpirsbach / Alternativ Alpirsbach Hetal



6

### Kleine Kinzig drinking water reservoir

Kleine Kinzig local recreation area. Black forest Water trail (6 km) and circular hiking trail around the reservoir (8 km). Factory tours of the water supply can be booked on request.

Berneckstraße 100, 72275 Alpirsbach

## Bad Peterstal-Griesbach

Germany's first premium hiking resort Bad Peterstal-Griesbach offers the ideal conditions for hikers and nature lovers with its excellent premium hiking trails of the Black Forest Hiking Symphony. Nature and enjoyment are the top priorities here!

### Kur und Tourismus GmbH

Wilhelmstr. 2, 77740 Bad Peterstal-Griesbach

Tel. (+49) 7806/ 910 00 · [info@bad-peterstal-griesbach.info](mailto:info@bad-peterstal-griesbach.info)

[www.bad-peterstal-griesbach.de](http://www.bad-peterstal-griesbach.de)



### Black Forest Hiking Symphony

Enjoyable hiking on the TOP rated premium trails Himmelssteig, Schwarzwaldsteig,  
Tip: book a pleasure hike, for example; see website for all options & dates.

Info: [www.schwarzwälder-wandersinfonie.de](http://www.schwarzwälder-wandersinfonie.de)



### Sophienquelle fountain temple

A treasure trove of spa history, a landmark of the town, savour the refreshing water!

Tip: Museum of Spa History (next door) Bad Peterstal railway station

 Bad Peterstal railway station



### Haberer Turm

Enjoy beautiful views from the Haberer Tower, built in 1899 in honour of the Medical Councillor Dr. H. A. Haberer.

Hiking tip: Teufelskanzelsteig.

  Bad Griesbach railway station

Info: [www.schwarzwälder-wandersinfonie.de](http://www.schwarzwälder-wandersinfonie.de)

# Bad Rippoldsau-Schapbach

The 25 km long Wolfstal valley meanders along the course of the Wolf river from Bad Rippoldsau-Schapbach to Oberwolfach. Mild climate, unspoilt landscapes with many natural attractions at an altitude of between 400 and 900 metres are what characterise this place.

## Tourist-Information Bad Rippoldsau-Schapbach

Rathausplatz 1, 77776 Bad Rippoldsau-Schapbach ·

Tel. (+49) 7839/ 9199-16 · [info@wolfstal.de](mailto:info@wolfstal.de)

[www.wolfstal.de](http://www.wolfstal.de)




10

### Burgbach Waterfall

The Burgbach waterfall is one of the highest free-falling natural waterfalls in Germany. The „Klösterle Schleife“ gourmet trail leads to the waterfall.

Start: Hikers' car park „Vor Burgbach“  
77776 Bad Rippoldsau-Schapbach

 Bad Rippoldsau, Letztes G'stehr




11

### Forest Culture House

Here, you can experience a journey back in time to the old forms of forest management, such as giant trees, different tree species in the Black Forest, the valley's geology and beekeeping.

Fürstenbergstraße 59,  
77776 Bad Rippoldsau-Schapbach

 Holzwald, Bäckerei




12

### Alternative Wolf and Bear Park

The animal welfare project offers bears, wolves and lynxes from previously poor housing conditions a behaviourally appropriate home on 10 hectares of forest and meadows.

Rippoldsauer Str. 36/1,  
77776 Bad Rippoldsau-Schapbach

 Schapbach, Bärenpark

[↑ back](#)

## Baiersbronn

Baiersbronn is known for its culinary delights and activity holidays. The range of options extends from star restaurants to mountain huts, everything is on offer. 550 km of hiking trails, over 400 km of MTB routes as well as gravel and e-bike tours are available to connoisseurs and outdoor enthusiasts.

### Baiersbronn Touristik



Rosenplatz 3, 72270 Baiersbronn · Tel. (+49) 7442/ 8414-0  
info@baisersbronn.de

www.baisersbronn.de

13

### Baiersbronn Hiking Heaven®

From heavenly trails to family hikes and multi-stage routes: a 550-kilometre-long network of routes, including numerous certified hiking trails, invites you to enjoy and discover Baiersbronn.



  Baiersbronn railway station



14

### Baiersbronn Bike Heaven®

The extensive network of trails in Baiersbronn fits every taste: from mountain bikes to gravel bikes and e-bikes, from trails to forest paths and classic cycle paths, for passionate athletes as well as for families with children.


  Baiersbronn railway station



15

### Buhlach Glassworks Cultural Park

Buhlach was home to the most important glassworks in the Black Forest in the 18th/19th century. Embark on an extremely interesting journey back in time.

Schliffkopfstr. 46, 72270 Baiersbronn  
 Buhlach Glashütte



↑ back



## Bühl

Bühl stretches from the Rhine over vineyards to the Black Forest High Road. Stroll through the lively city centre with its shops and cafés, get active, try culinary delicacies and discover cultural diversity!

### Tourist-Information Bühl

Hauptstr. 41, 77815 Bühl · Tel. (+49) 7223/ 935 332

[tourist.info@buehl.de](mailto:tourist.info@buehl.de)

[www.buehl-buehlertal-ottersweier.de](http://www.buehl-buehlertal-ottersweier.de)



16

### Alt-Windeck Castle Ruins

The castle ruins stand high above Bühl, from where you can look out over the Rhine valley. You can climb the tower of the castle, which was built around 1200. Refreshments, playground.

Kappelwindeckstr. 104,  
77815 Bühl-Kappelwindeck

Burg Windeck



17

### City Museum

The museum (historical section dating back to 1669) covers the history of the town, economic history, religious history and lithography/photography.

Schwanenstraße 11, 77815 Bühl

Bühl Rathaus



18

### City Tour

The 1.8 km long city tour takes you to the most beautiful and important sights, to churches and squares and through the historic city districts.

Start: Am Rathaus I, 77815 Bühl

Bühl Rathaus

## Bühlertal


Bühlertal is situated in a magnificent panoramic location between the Baden Wine Route and the Black Forest High Road. Nature, culture, cuisine and wine combine here to create a firework display for the senses. Highlights: Open Air, Wine Hiking Day and Valley of 1,000 Lights.

### Tourist-Information Bühlertal

Hauptstr. 92, 77830 Bühlertal · Tel. (+49) 7223/ 7101 180

info@buehlertal.de

www.buehl-buehlertal-  
ottersweier.de



19

### Gertelbach waterfalls

Narrow paths, bridges and footbridges, huge rocks and impressive water cascades. Open all year round. Circular trail with forest inn and adventure playground. Entrance free.

Start: Gertelbach hiking car park  
Gertelbachstraße, 77830 Bühlertal

 Bühlertal Gertelbachstraße



20

### Engelssteig

On narrow paths through the historic „Engelsberg“ vineyard with terraced vineyards and Mediterranean-style flora and fauna. Climbing route option with panoramic platform.

Start: Tourist-Information  
Hauptstraße 92, 77830 Bühlertal

 Bühlertal Schwimmbad




21

### Museum Geiserschmiede

Historic, water-powered hammer forge and a modern exhibition on local history. Model layout of the Bühlertal railway. Group tours on request.

Hauptstraße 68 77830 Bühlertal

 Bühlertal Schwimmbad

Info: [www.museum-geiserschmiede.de](http://www.museum-geiserschmiede.de)

## Durbach

Situated on the Baden Wine Route, Durbach stands for wine, culinary delights and wonderful hosts. Combined with panoramic hiking trails, winding cycle tours and an unmistakable landscape, relaxation in paradise can begin.

### Tourist-Information Durbach

Tal 36, 77770 Durbach

Tel. (+49) 781/ 421 53 · [info@durbach.de](mailto:info@durbach.de)

[www.durbach.de](http://www.durbach.de)

22

### Staufenberg Castle & Wine Bar

From the castle terrace, which is open to the public, Staufenberg Castle offers a magnificent panoramic view of the forest-covered Black Forest mountains and vineyards as far as Alsace.

Staufenberg Castle, 77770 Durbach

23

### Schwarzwälder Genießerpfade Black Forest Pleasure Trails

Experience hiking pleasure at its best in Durbach: our three premium hiking trails offer you hiking experiences, enjoyment of nature and wonderful views at the highest level.

24

### Wine & Pleasure

Baden's No. 1 wine town is a popular destination thanks to its wines: Durbach. With a choice of 13 wineries and the co-operative, every connoisseur will find their perfect drop.

Welcome to the wildest part of the Murg Valley. The landmark of the National Park community is the historic wooden bridge, one of the largest of its kind in Europe. Outside the villages, forests, lakes and rivers offer plenty of space for extraordinary nature experiences.

### **Tourist-Information Forbach in the town hall**

Landstr. 27, 76596 Forbach · Tel. (+49) 07228/ 39 0

[touristinfo@forbach.de](mailto:touristinfo@forbach.de)



25

### **Schwarzenbach Dam**

Largest lake in the northern Black Forest, offering boat hire in summer. Wall tour possible by appointment. Popular starting point for hiking and mountain bike tours.

An der L83, 76596 Forbach

Schwarzenbachtalsperre




26

### **Herrenwies National Park House**

The small permanent exhibition focuses on the relationship between humans and the forest. An 18th-century historic horse stable was extensively converted to provide information about the protected area in addition to the National Park Centre.

Herrenwies 14b, 76596 Forbach

Dorfplatz



27

### **Mehliskopf**

Year-round bobsleigh run. Now also available with VR glasses. In winter: 4 ski lifts with snow park and snowmaking. In summer: Climbing garden with 7 courses, team training or groups, downhill carts.

[www.mehliskopf.de](http://www.mehliskopf.de)

Mehliskopf

## Freudenstadt

Freudenstadt not only offers Germany's largest market square with 50 fountains, the arcades and the Winkelhaken church, but also nature-loving and sporting experiences

### Freudenstadt Tourismus

Marktplatz 64, 72250 Freudenstadt · Tel. (+49) 7441/ 864 730  
touristinfo@freudenstadt.de

www.freudenstadt.de



28

### Lauschtuor Tannenriesen / Giant fir listening tour

Discover the largest fir tree in the Black Forest, carpets of moss and fantastic views with our audio guide. Rustic huts along the hiking route tempt you to linger.

Start: Marktplatz 64, 72250 Freudenstadt  
H Marktplatz Stadthaus



29

### Panorama-Bad

Sports and leisure pool with slide tower, children's area, sauna area, vitality area and outdoor pool with fantastic views.

Panorama-Bad, Ludwig-Jahn-Straße 60  
72250 Freudenstadt  
H Panoramabad



30

### Experimenta Adventure Museum

EA true experience for the whole family in the middle of the city! Young and old are encouraged to join in and try things out. Just drop by!

Erlebnismuseum Experimenta  
Musbacher Str. 5, 72250 Freudenstadt  
H Marktplatz Stadthaus

↑ back

Whether wellness, hiking through forests and valleys or shopping in the city centre: There is a wide range of leisure and recreational activities on offer. There are cycle paths for families and mountain bikers, idyllic outdoor pools, a thermal bath and plenty of culture.

## Bürgerbüro with City Information Centre

Hauptstr. 71, 76571 Gaggenau · Tel. (+49) 7225/ 962-444  
stadt-info@gaggenau.de



### Unimog-Museum

This is where you can discover the world of the Unimog. Interactive fun elements and an adventure ride along the course guarantee fun for the whole family.

An der B462, 76571 Gaggenau


 Bad Rotenfels Schloss



### Rotherma

The 5,000 square metre thermal spa with its salt world and sauna park, including a unique rock sauna and an ice grotto, provides a place to take a break.

Badstr. 9, 76571 Gaggenau

 Bad Rotenfels train station/Rotherma



### Experience the history of the Murg Valley while hiking

If you want to follow in the footsteps of the Margrave, where the chaises (carriages) once travelled between Baden-Baden and Bad Rotenfels, there are many themed trails to choose from.

Info: [www.murgtal.org](http://www.murgtal.org)

In addition to the historic old town with its picturesque half-timbered houses, a walk through the Katz'scher Garten, a late baroque garden located directly on the Murg, is just as much an experience as a visit to the wildy romantic Kurpark.

### Tourist-Information Gernsbach

Igelbachstr. 11, 76593 Gernsbach · Tel. (+49) 7224/ 644 446  
touristinfo@gernsbach.de



34

### Gernsbach Old Town

The historic old town with its well-preserved town fortifications invites you to stay a while. A (digital) city tour allows you to get to know all the important buildings in the city.

🚶 Gernsbach Mitte




35

### Annis Schwarzwaldgeheimnis Anni's Black Forest Secret

This outdoor escape room for families with children is also available in Igelbachtal. Together with „Anni“ you have to solve tricky puzzles – and without digital help.

Start: Tourist-Info Gernsbach  
Igelbachstraße 11, 76593 Gernsbach

🚶 Gernsbach Mitte



36

### Kaltenbronn

The nature reserve is one of the highest raised bog areas in Germany and offers hiking trails, unspoilt nature and great views.

Highlight: Information centre

Infozentrum Kaltenbronn  
Kaltenbronn 600, 76593 Kaltenbronn

🚶 Haltestelle Kaltenbronn

## Kappelrodeck

Located directly on the Baden Wine Route is the Red Wine Village known for its scenic hiking routes through densely overgrown vineyards, countless excellent wineries and highly award-winning top wines.

### Tourist-Information Kappelrodeck

Hauptstr. 65, 77876 Kappelrodeck · Tel. (+49) 7842/ 802 10  
tourist-info@kappelrodeck.de

www.achertal.de

37

#### „Dasenstein“ natural monument

„Baden's most beautiful wine view“ offers marvellous views of the Rhine valley all the way to Strasbourg. According to legend, the famous „Hex vom Dasenstein“.


Dasensteinweg, 77876 Kappelrodeck

38

#### Schnapsbrunnenpfad / Schnapps Fountain Trail

The seven-kilometre-long pleasure trail connects four traditional farm distilleries. Samples of the finest fruit brandies are available for tasting in the „schnapps fountains“.

Start: Marktplatz, 77876 Kappelrodeck

 Kappelrodeck railway station

39

#### Kappelrodecker Hexensteig / Witches' Trail

On almost 18 kilometres, you follow in the footsteps of the Hex - always accompanied by breathtaking views, lovingly designed rest stops and challenging metres in altitude.

Start: Zuckerbergschloss Kappelrodeck  
Grüner Winkel 60, 77876 Kappelrodeck

 Bahnhof Kappelrodeck

↑ back



## Lauf im Schwarzwald

The state-recognised health resort of Lauf is located at the foot-hills of the Black Forest at the end of the Laubach valley and has a delightful and liveable charm with its cultural and ecological sights.

### Tourist-Information Lauf

Hauptstr. 70, 77886 Lauf · Tel. (+49) 7841/ 200 629

[touristinfo@lauf-schwarzwald.de](mailto:touristinfo@lauf-schwarzwald.de)

[www.lauf-schwarzwald.de](http://www.lauf-schwarzwald.de)



43

### Alte Trotte

The „Alte Trotte“ in the Alsenhof is the oldest wine tavern in Germany. The attractive wine museum is open every Sunday during the summer months. Entrance free.

Rebstock




44

### Neuwindeck Castle Ruins

The freely accessible castle ruins from the 12th century are the landmark of Lauf. The legend of the „ghost wedding“ is well known. Discover the Ortenau hiking tour now.

Neuwindeckstr. 8, 77886 Lauf

Rathausplatz



45

### Ziegenpfad / Goat hiking trail

The 3.5 km long, child-friendly goat trail is signposted from the centre of the village. The curious goats love to be admired all day long.

Rathausplatz

back

## Lautenbach

Enjoy the mild climate with its marvellous fruit and wine landscapes or experience the natural beauty of the Black Forest on the varied network of hiking and cycling trails in and around Lautenbach in the Renchtal.

### **Renchtal Tourismus GmbH – Servicestelle Lautenbach**

Hauptstr. 48, 77794 Lautenbach · Tel. (+49) 7802/ 9259-0

lautenbach@renchtal-tourismus.de

www.renchtal-tourismus.de



46

### **Late Gothic pilgrimage church „Mariä Krönung“**

The church, which is over 500 years old, is a masterpiece of architecture with unique stone carvings, panel paintings and winged altars. There is also guided tours of the church.

Hauptstr. 71, 77794 Lautenbach

🚉 Bahnhof Lautenbach

📍 Kreuz



47

### **Witch's cottage on the „Lautenbacher Hexensteig“**

The lovingly designed witch's house is located on the Sohlberg, in a mystical and legendary place directly on the Lautenbacher Hexensteig dream tour.

Start: Sohlberg hiker's car park,  
77794 Lautenbach



48

### **Erlebnispfad Mara Marienkäfer / Mara Ladybird Adventure Trail**

The 2.5 km adventure trail is suitable for push-chairs and leads past various insect habitats as well as wildflower meadows, streams and children's playgrounds.

🚉 Bahnhof Lautenbach

📍 Kreuz

↑ back


## Loffenau

Historic half-timbered village above the Murg Valley. Experience natural monuments such as the Great Loch ole and the Laufbach waterfalls or take in the late Gothic frescoes. Loffenau displays its most beautiful side, especially when hiking.

### Tourist-Information Loffenau

Untere Dorfstr. 1, 76597 Loffenau · Tel. (+49) 7083/ 923 3-13  
Gemeinde@Loffenau.de


www.loffenau.de



49

### Church of the Holy Cross

Discover late medieval frescoes from the 15th century in the Church of the Holy Cross. Enjoy the sound of the organ, which was inaugurated in 1856.


Obere Dorfstr. 1, 76597 Loffenau  
 Loffenau Marktplatz



50

### Große Loffenauer Runde / Loffenau Great Circular Tour

The 13 km long, challenging premium trail leads from the Kurpark up to the legendary Teufelsmühle, from where you have a fabulous 360° view.



Start: Parking lot at the Kurpark  
 Loffenau Marktplatz



51

### Großes Loch and Laufbach waterfalls

The Großes Loch with the Devil's Chambers and the Laufbach waterfalls are wild and romantic excursion destinations that offer an impressive natural spectacle.

 Großes Loch: Loffenau Käppele  
 Laufbachwasserfälle: Loffenau Marktplatz

↑ back

Situated at the start of the Kinzig valley, Loßburg is an idyllic location with a great view and is characterised by wild, unspoilt forests with the largest fir trees in the Black Forest. For hiking and cycling enthusiasts, there is sunny heights and enchanting valleys to discover.

## Loßburg Information

Hauptstr. 46, 72290 Loßburg · Tel. (+49) 7446/ 950 460  
lossburg-information@lossburg.de



52

### Zauberland at the Kinzigsee

Various nature trails leading to the Kinzigsee, a geocaching tour, the rafting area and many places to enjoy the outdoors offer adventure and relaxation for the whole family.

Schömberger Str. 22, 72290 Loßburg

Loßburg-Rodt

Loßburg ZOB



53

### Vogteiturm

Those who climb the 172 steps of the 35 metre high Vogtei Tower are rewarded with a magnificent view over the Black Forest as far as the Swabian Alb.

Breuningerweg/Masselstr., 72290 Loßburg

Loßburg-Rodt

Loßburg Rodt-Dorfplatz



54

### Flößerpfad Kinzigtal / Kinzig Valley Rafting Trail

Experience the history of rafting up close on the themed trail along the Kinzig from Lossburg to Alpirsbach through one of the most beautiful Black Forest valleys.

Schömberger Str., 72290 Loßburg

Loßburg-Rodt

Loßburg ZOB

## Oberkirch

The small town pearl of Oberkirch on the Baden Wine Route forms the gateway to the Renchtal. Surrounded by sun-drenched orchards and vineyards, the historic old town with its half-timbered houses and pedestrian zone invites you to stroll and linger.

### Renchtal Tourismus GmbH

Bahnhofstr. 16, 77704 Oberkirch · Tel. (+49) 7802/ 82 600

info@renchtal-tourismus.de

www.renchtal-tourismus.de

55

### Burgruine Schauenburg



The ruins of Schauenburg Castle, built in the 11th century, overlook the town. From here you have a great view of the city and the Rhine valley all the way to Strasbourg.

Burgstraße 29, 77704 Oberkirch

56

### Oberkircher Brennersteig

The certified dream tour leads along narrow forest paths, through idyllic meadows, orchards and pastures. Numerous distilleries line the way.

  Oberkirch train station (approx. 1km)

57

### Moos Tower

The 21 metre high sandstone tower from 1890 stands on the Mooskopf. It is supported by the Black Forest Association and offers unique views as far as the Vosges mountains.

Start: Wanderparkplatz Moos  
Kalikutt, 77728 Oppenau

## Oberwolfach

The climatic health resort is located in the romantic Woltal valley in the National Park Region. Active recreation and relaxation in a charming landscape, coupled with cultural attractions and traditional food make Oberwolfach the ideal destination for an excursion.

### Tourist-Information Oberwolfach

Schulstr. 5, 77709 Oberwolfach · Tel. (+49) 7834/ 942-0  
touristinfo@oberwolfach.de

www.woltal.de



58

### Wenzel Mine for visitors

An exciting experience and special fun for visitors of all ages! Gain a unique insight into historical mining and walk through the different levels of the mine.

Frohnbach 19, 77790 Oberwolfach  
H Kirche/Lindenplatz



59

### Woltal Salmon farm

Numerous information boards and media stations provide interested visitors with information about the rearing and importance of salmon for the Black Forest.

Gelbach 1a, 77709 Oberwolfach  
H Vor Gelbach



60

### MiMa – Museum of Minerals and Mathematics

Discover the fascinating world of crystals and minerals and unravel their secrets in interactive mathematical installations.

Schulstraße 5, 77709 Oberwolfach  
H Kirche/Lindenplatz

## Oppenau

The tranquil climatic health resort of Oppenau is the gateway to the Black Forest National Park. The historic town is surrounded by an idyllic mountain landscape that invites you to go hiking, e.g. on the Maisacher Turmsteig, mountain biking, paragliding and relaxing.

### **Renchtal Tourismus GmbH · Servicestelle Oppenau**

Rathausplatz 1, 77728 Oppenau · Tel. (+49) 7804/ 4836  
oppenau@renchtal-tourismus.de


www.renchtal-tourismus.de



61

### **Buchkopf Tower Oppenau**

The 28 metre high tower with 8 platforms stands on the Buchkopf, above Oppenau. It offers fantastic views over the Black Forest and the Rhine valley as far as the Vosges mountains.


 Zuflucht (access route approx. 4 km is signposted)



62

### **Klosterruine & Wasserfälle Allerheiligen / All Saints' Monastery ruins & Waterfalls**

Idyllically situated in the Lierbachtal Valley, you can explore one of the most beautiful waterfalls in the Black Forest with the romantic Allerheiligen monastery ruins via the Sagenrundweg


 waterfalls or Allerheiligen



63

### **Erlebnispfad Rosi Rotkehlchen / Rosi Robin family trail**

The 3.5 km family trail leads along narrow paths to the playground on the Kleinebene. On the way there are many play and information boards about the local bird life.

 Oppenau railway station

 Post

↑ back

## Ottenhöfen in the Black Forest

The village of Ottenhöfen in the Black Forest is nestled in twelve wild and romantic side valleys. Beautifully situated in a typical Black Forest landscape, the National Park Community is a true paradise for hikers and active holidaymakers.

### **Tourist-Information Ottenhöfen im Schwarzwald**

Großmatt 15, 77883 Ottenhöfen im Schwarzwald

Tel. (+49) 7842/ 804 44 · [tourist-info@ottenhoeften.de](mailto:tourist-info@ottenhoeften.de)

[www.achertal.de](http://www.achertal.de)

64

### **Historic mills**

Eight restored mills and a hammer forge can be admired in the Mühlendorf. The best way to reach them is by hiking along the Mühlenweg. Start: Railway station/spa gardens

Start: Bahnhof/Kurpark

🚆 Bahnhof Ottenhöfen im Schwarzwald

65

### **Premiumweg Karlsruher Grat / Karlsruhe Ridge Premium Trail**

The diverse Karlsruher Grat premium trail offers the only climbing route in the northern Black Forest, the legendary Edelfrauengrab waterfalls and wonderful views.

Start: Bahnhof/Kurpark

🚆 Ottenhöfen im Schwarzwald railway station

66

### **Nature adventure pool**

The idyllic natural adventure pool with a rafting slide offers relaxation as well as plenty of fun for all ages. Open from mid-May to mid-September

Hasenwald 6 · 77883 Ottenhöfen im Schwarzwald

↑ back



## Ottersweier

In the heart of central Baden, between the Black Forest and the Rhine, lies the municipality of Ottersweier with its numerous farm shops. The Ottersweier Forest Experience Station near the Hundseck is a breathtaking, nature and forest education facility for young and old alike.

### Gemeinde Ottersweier

Laufer Str. 18, 77833 Ottersweier

www.buehl-buehlertal-  
ottersweier.de

67

#### Farm shop tour

You can experience beautiful cultural landscapes and tasty regional products on the approx. 45 km long cycle tour through 7 villages and various farm shops.

 Ottersweier, Kirche



68

#### WaldErlebnisStation Ottersweier

The WESO and its extensive grounds allow for an intensive experience with the „forest ecosystem“ and imaginative play in nature.


 Hundseck



69

#### Historical circular route

Travel through 21 stations through the different centuries of the more than thousand-year history of the municipality of Ottersweier.

 Ottersweier, Kirche



## Pfalzgrafenweiler

Weiler Wald is a walking paradise. The health resort of Pfalzgrafenweiler is situated on a high plateau (620 - 750 m), densely wooded and sunny. The leisure pool, a combined indoor and outdoor pool, is ideal for sporting activities.

### Gästeinformation Pfalzgrafenweiler

Hauptstr. 1, 72285 Pfalzgrafenweiler · Tel. (+49) 7445/ 851 827  
info@pfalzgrafenweiler.de

www.pfalzgrafenweiler.de




70

### Edelweiler Local History Museum

Refreshments, every 3rd Sunday and every 4th Thursday open every day, 14.00 – 18:00.  
Stammtisch: 2nd and last Saturday of the month from 19:30.

Misse 1, 72285 Pfalzgrafenweiler-Edelweiler

Edelweiler Ortsmitte




71

### Pfalzgrafenweiler leisure pool

Beautiful outdoor and indoor pool, invites you to swim and relax in all temperatures, feel like on holiday. Schwarzwald-Plus

Panoramaweg 6, 72285 Pfalzgrafenweiler

ZOB Pfalzgrafenweiler



72

### Mandelberg ruins

The castle ruins are considered one of the most impressive cultural monuments in the district of Freudenstadt. The first documented mention dates back to 1287.

72285 Pfalzgrafenweiler-Bösingen

Bösingen, In den Herrenwiesen

Directly on the Baden Wine Route lies the municipality of Sasbach with its recognised resort of Obersasbach. The unique location between the Rhine valley and the Black Forest High Road at 150 m to 1,164 m above sea level offers guests unforgettable hiking and nature experiences.

### **Tourist-Information Obersasbach**

Schulstr. 25, 77880 Sasbach · Tel. (+49) 7841/ 686 33


[tourist-info@sasbach-ortenau.de](mailto:tourist-info@sasbach-ortenau.de)

73

### **AugenBlick-Runde Obersasbach**

The trail runs along narrow paths with breathtaking views across the Rhine valley to the Vosges mountains. The Fatima Grotto invites you to a contemplative break.

Start: Kirchplatz Obersasbach

 Obersasbach Ortsmitte or Erlenbad



74

### **Turenne German-French monument Museum**

Museum in memory of the French general Marshal Turenne. A permanent exhibition shows the history of the Franco-German past on the Upper Rhine.

Turenneweg 24, 7 7880 Sasbach

 Sasbach Schule



75

### **St. Brigitta Church**

The eastern parts of the current baroque parish church date back to the 11th century. The relief of St Bridget from Ireland was created around 1840.

Kirchplatz 1, 77880 Sasbach

 Sasbach Schule or Ochsen



## Sasbachwalden

The Black Forest wine village enchants visitors with its listed town centre, picturesque half-timbered houses and magnificent floral decorations. At over 1,000 metres above sea level, the wine village offers panoramic views of the forest, vineyards and the Rhine valley.

### Tourist-Information Sasbachwalden

Talstr. 51, Kurhaus „Zum Alde Gott“, 77887 Sasbachwalden

Tel. (+49) 7841/ 640 798-0 · [info@sasbachwalden.de](mailto:info@sasbachwalden.de)

[www.sasbachwalden.de](http://www.sasbachwalden.de)




76

### Gaishöll Waterfalls

Over 225 steps and 7 wooden bridges you climb up the wild and romantic Gaishöll gorge. Our insider tip for hikers and connoisseurs – an experience for young and old.

Start: Unterer Einstieg Gaishöll-Wasserfälle, Murberg, 77887 Sasbachwalden

 Gaishölle/Sparkasse oder Bischenberg



77

### Premiumwanderweg - Alde Gott Panoramarunde / Premium hiking trail - Alde Gott Panorama Trail

The pleasure trail leads through sunny vineyards, meadows and cool forests around Sasbachwalden with unique panoramic views. Stop for a bite to eat and enjoy on the way.

Start: Lower entrance Gaishöll Waterfalls, Murberg, 77887 Sasbachwalden

 Gaishölle/Sparkasse



78

### Sasbachwaldener Schnapsbrunnen

Two circular hiking trails (8+12 km) open up the most beautiful corners and the local schnapps of the Saschwaller schnapps distillers. Schnapps, liqueurs and cider from our own orchard.

Start: Kurpark/Kurhaus, 77887 Sasbachwalden

 Gaishölle/Sparkasse

 back

## Seebach

The Mummelsee village offers a wide range of leisure activities such as the Mummelsee lake, the Hornisgrinde with high moorland, the National Park Centre, historic water mills, distilleries and the silver mine, two premium hiking trails and mountain huts.

### Tourist-Information Seebach

Ruhesteinstr. 21, 77889 Seebach · Tel. (+49) 07842/ 948 320

[tourist-info@seebach.de](mailto:tourist-info@seebach.de)

[www.achertal.de](http://www.achertal.de)

79

### Mummelsee

Popular excursion destination on the Black Forest High Road with hotel, pedal boating, Black Forest shops, bread baking in a wood-fired oven, forest playground and accessible circular trail.

Schwarzwaldhochstr. 11, 77889 Seebach


 Mummelsee

80

### Hornisgrinde

Hornisgrinde lookout tower with panoramic view at 1,164 metres above sea level. Bismarck tower and Grinden path over the unique high moor.

Hornisgrinde, 77889 Seebach

 Hornisgrinde Turm

81

### WasserMühlenTechnik-Weg / Water Mills Technology Trail

The exciting family hiking trail with play & rest areas connects Vollmer's Mill, Deckerhof Mill & Buhnefronze Mill and vividly demonstrates the power of water.

Start: Mummelseehalle/Kurpark, 77889 Seebach

 Seebach Ortsmitte

[↑ back](#)

## Weisenbach

Weisenbach lies in the middle of the ruggedly romantic Murg Valley. Beautiful Scenic valleys, such as the Latschigbach and Füllenbach valleys with their Tyrolean hay huts, invite you to take a trip into nature and enjoy numerous hikes and mountain bike tours.

### Tourist-Information im Rathaus

Hauptstr. 3, 76599 Weisenbach · Tel. (+49) 07224/ 9183-0  
buergermeisteramt@weisenbach.de


www.weisenbach.de

82

### Local history centre in the old tithe barn

Objects from rural life are exhibited in the small museum. The centre piece of the exhibition is the detailed, fully functional replica of a sawmill.


Kelterstr. 7, 76599 Weisenbach

 Weisenbach Bahnhof

83

### Wendelinus Chapel


The chapel on a rocky outcrop is a landmark of the municipality. It is one of the oldest architectural monuments in the district of Rastatt and was first recorded in a document in 1404.

 Weisenbach railway station

84

### Latschigbad

Idyllically situated, the pool offers a 50-metre swimming pool with diving platform, a non-swimmer's pool with water slide and a paddling pool for the little ones.

 Weisenbach railway station

## Landkreis Freudenstadt

There are wonderful views along the Black Forest High Road, lots of wild nature, rustic snack huts and excellent food. Pleasure trails and varied cycle paths guarantee pure leisure enjoyment.

### Landratsamt Freudenstadt

Herrenfelder Str. 14, 72250 Freudenstadt · Tel. (+49) 7441/ 920 1905  
[tourismus@kreis-fds.de](mailto:tourismus@kreis-fds.de)

[www.kreis-fds.de](http://www.kreis-fds.de)



40

### Landerleben

Rural leisure activities with donkey tours, corn maze, soap factory, ham smokehouse, farm adventures and Icelandic horses, plus an old mill with a frame saw.

[www.landerleben.de](http://www.landerleben.de)



41

### Snacks and hiker's huts

28 snack and hiking huts invite you to enjoy home-made Black Forest snacks, fantastic views and wonderful hiking stops.

[www.kreis-fds.de](http://www.kreis-fds.de)



42

### Schwarzwälder Kirschtorte / Black Forest gâteau

Traditional Black Forest gateaux made by hand can be enjoyed in over 40 patisseries and cafes. Recipe included.

[www.kreis-fds.de](http://www.kreis-fds.de)


# Nationalpark Schwarzwald

Covering around 10,000 hectares between Baden-Baden and Freudenstadt, this is the first national park in Baden-Württemberg. The motto here is 'let nature be nature' and the forest is being allowed to become a little wilder again. Experience the growing wilderness.

## Nationalpark Schwarzwald

Schwarzwaldhochstr. 2 · 77889 Seebach · Tel. (+49) 7449 - 92998 0  
info@nlp.bwl.de

www.nationalpark-  
schwarzwald.de



85

### Ruhestein National Park Centre

Here you will find an interactive exhibition, a cinema, the bridge to the wilderness with a viewing tower and a tourist information centre with a shop.

Ruhestein 1 · 72270 Baiersbronn

Nationalparkzentrum Ruhestein



86

### Lothar- und Spechtpfad / Lothar and Woodpecker Trail

The circular routes show how nature has developed without human intervention since the Lothar storm and provide information about the different habitats of woodpeckers.

Lothar Trail car park (B500)

Lotharpfad



87

### Wildnis- und Luchspfad / Wilderness and lynx trail

The wilderness trail leads through the forest across tree trunks, stones and tree roots. On the Lynx Trail, you can experience the feeling of a wildcat on the prowl at various stations.

Bühlerhöhe/ Plättig (B500)

Bühlerhöhe Plättig



# Nationalparkregion

## Schwarzwald

Vielfalt. Viel Wald. Viel Herz.

### Full of senses. Full of woods. Full of experiences.

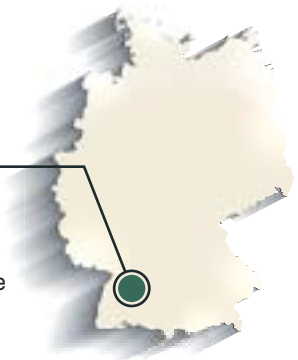
Around the Black Forest National Park, which covers more than 10,000 hectares, 27 towns have joined together to form the National Park Region. Its aim is to make the region accessible to everyone in a sustainable and experience-orientated way:

The nature experiences range from observation towers to wildlife parks, from rushing waterfalls to mysterious lakes. In addition to the extensive network of hiking trails, there are also several hundred kilometres of cycle and mountain bike trails. Sporting challenges, adventure-packed discovery tours for young and old or accessible hiking trails - the Black Forest National Park region offers a wealth of experiences that you shouldn't miss out on.

#### Tourist Information of the Black Forest National Park Region

Ruhestein 1  
72270 Baiersbronn  
Tel. (+49) 7442/ 180 16 -20

[service@nationalparkregion-schwarzwald.de](mailto:service@nationalparkregion-schwarzwald.de)  
[www.nationalparkregion-schwarzwald.de](http://www.nationalparkregion-schwarzwald.de)



## **Movement begins in the mind!**

You can easily reach the 27 towns in the Black Forest National Park region by bus and train.  
Try it out for yourself: : Use public transport

**to get there, get around  
and get away!**

### **Regional bus journey times**

May – October:

8:00 – 20:00

daily · hourly

November – April:

10:00 – 18:00 Uhr

Mon – Fri · every 2 hours

Sat – Sun · every hour

### **Timetable information**



[www.nationalparkregion-schwarzwald.de/Anreise](http://www.nationalparkregion-schwarzwald.de/Anreise)

[www.efa-bw.de](http://www.efa-bw.de)

[www.bwegt.de](http://www.bwegt.de)



### **Good to know:**

When you register with your host, you will receive the KONUS Black Forest Guest Card. It is your free bus and train ticket for the entire Black Forest holiday region for the duration of your stay. You only pay the usual tourist tax.

Discover the full diversity of the Black Forest National Park region by bus and train!

# IMPRINT

**Publisher:**

**Nationalparkregion Schwarzwald GmbH**

Rosenplatz 3/1

72270 Baiersbronn

Tel. (+49) 7442/ 180 160

info@nationalparkregion-schwarzwald.de

www.nationalparkregion-  
schwarzwald.de

## **Photos:**

Baiersbronn Touristik/Max Günter · Baiersbronn Touristik/Tim Eberhardt · Carlo Saup · Carmen Richter · Christian Wolf Clipdealer · compusign Joachim Gerstner · Daniel Mueller/Nationalpark Schwarzwald · Gallinat · Gemeinde Forbach · Gemeinde Kappelrodeck · Gemeinde Lauf · Gemeinde Loffenau · Gemeinde Oberwolfach · Gemeinde Weisenbach · Heike Butschkus · Hubert Grimmig · Janine Hermann · Jigal Fichtner · Joachim Gerstner · Jonas Fartaczek Joerg Schumacher · Judith Feuerer · KTG Bad Peterstal-Griesbach · Landkreis Freudenstadt · Loßburg Information · Luis Scheuermann/Nationalpark Schwarzwald · Manfred Huber · Melanie Mußler Freudenstadt Tourismus · Manuel Glaser · Nationalpark Schwarzwald · Peter Bender · Peter Jülg · Renchtal Tourismus GmbH/Steffen Birk · Schwarzwald Tourismus/Chris Keller · Stadt Alpirsbach · Stadt Gernsbach · Stefan Kuhn Photography · Steffen Birk · Steffen Egly · Thomas Dobrzewski · Tourist-Information Achern · Tourist-Information Bühl · Tourist-Information Bühlertal · Tourist-Information Durbach · Tourist-Information Kappelrodeck · Tourist-Information Obersasbach · Tourist-Information Ottenhöfen · Tourist-Information Sasbachwalden · Tourist-Information Seebach · TMBW Düpper · Unimog Museum Jan Bürgermeister · Ulrike Klumpp · Winfried Rothermel · Wolfstal Tourismus

## **Overall production:**

Digitale Kartografie Frank Ruppenthal GmbH

## **Edition:**

January 2025